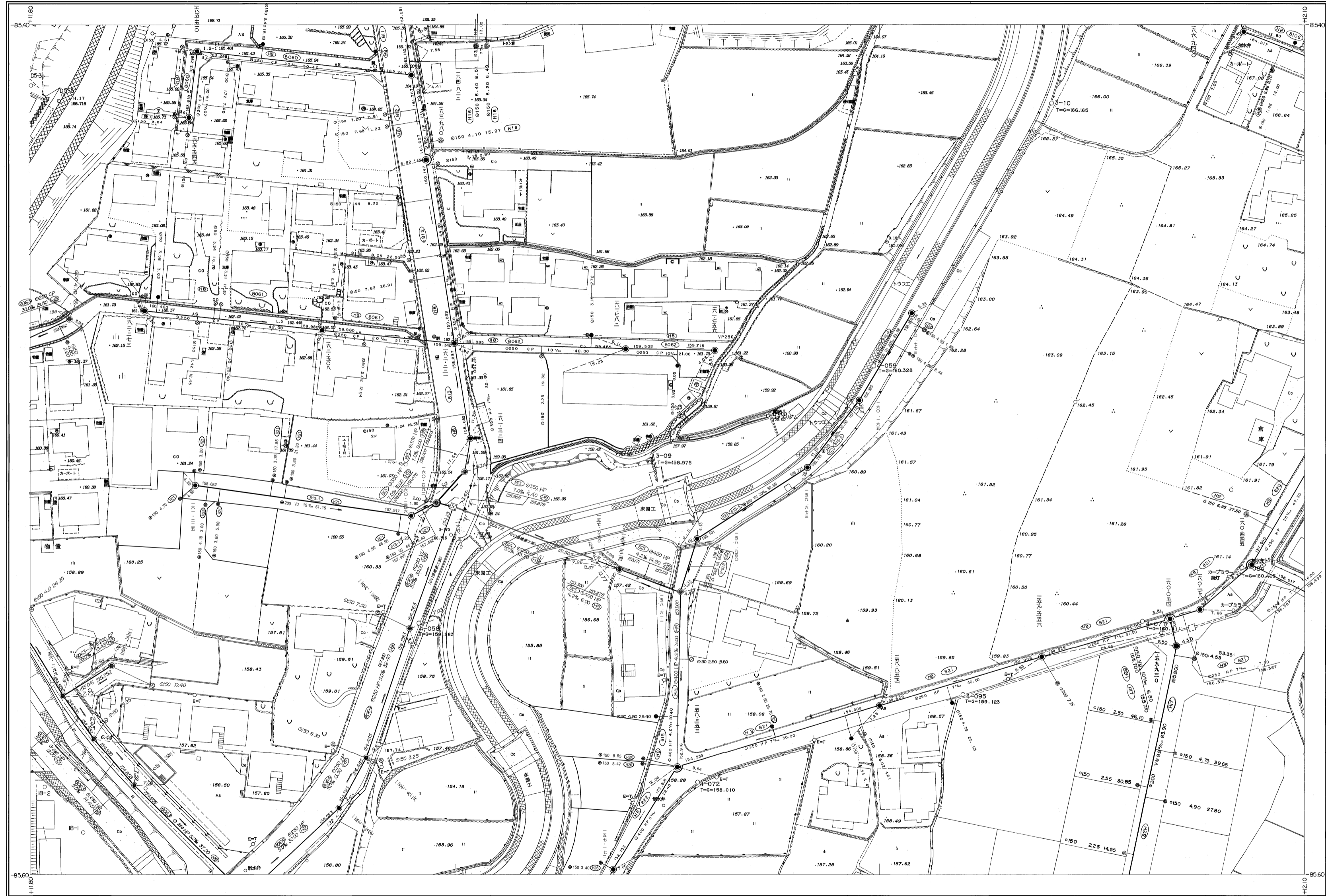


富士宮市現況平面図 (下水道台帳図)

J-10

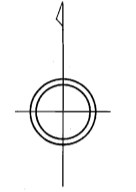
1:500



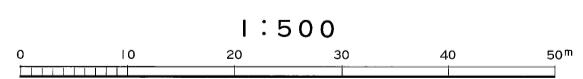
| | | |
|-----|------|------|
| K-9 | K-10 | K-11 |
| J-9 | J-10 | J-11 |
| I-9 | I-10 | I-11 |

行政区画

静岡県
富士宮市



富士宮市



J-10